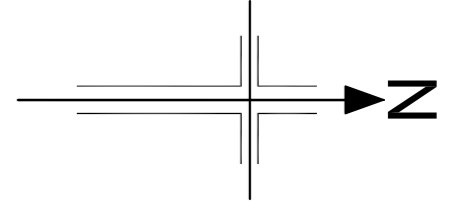








FOR CONTINUATION,
 SEE DRAWING NO. 0088




- NOTES**
1. Greenways and access track contours are not included in the proposed contour model.
 2. For clarity structure outline shown only.
 3. The scheme plan shows the engineered earthworks. Please note that in some area the landscape contours re-profiles the engineered earthworks (i.e. form the landscape bunds).

KEY

	Existing Contours @ 0.5m spacing
	Proposed Landscaping Contours @ 0.5m spacing
	A&NB Absorptive Noise Barrier (Height - 1.9m)
	REH1 Reflective Noise Barrier (Height - 1.8m)
	REB2 Reflective Noise Barrier (Height - 1.5m)
	Scheme Extents

Reproduction from the Ordnance Survey Map with the permission of the controller of Her Majesty's stationery office Crown copyright reserved Licence No. AL 100017326



SCALE 1 : 500

Rev	Rev. Date	INITIAL/ISSUE	LC	RNS	RNS	SSG

Client: **JACOBS**
 Simpson House, 6 Cherry Orchard Road, Gordon, Surrey, CR9 6BE
 Tel: +44(0)2081 666 8212 Fax: +44(0)2081 681 2459
 www.jacobs.com

Employer: **HOCHTIEF TRAVLER**
 LAND CONSTRUCTION

Project: **BEXHILL TO HASTINGS LINK ROAD**

Drawing title
**PLANNING CONDITION 14
 EXISTING & PROPOSED CONTOURS
 SHEET 29 OF 30**

Drawing status: **ISSUE FOR REVIEW**

Scale	1:500 @ A1	DO NOT SCALE
Jacobs No.	B1297000-PH2	
Client no.		
Drawing number	B1297000-PH2/0100.01a/0099	Rev
	R0	

This drawing is not to be used in whole or part other than for the intended purpose and project as defined on this drawing. Refer to the contract for full terms and conditions.